


OFFICER DELEGATION SCHEME RECORD OF DECISION

Date:	04/01/21	Ref No:	355
Responsible Officer: Katie Vincent-Mercer, Senior Engineering Technician			
Title/Subject matter: Various Roads, Bury – Temporary road closures			
Budget/Strategy/Policy/Compliance:			
(i) Is the decision within an Approved Budget?	Yes		
(ii) Is the decision in conflict with the council's policies, strategies or relevant service plans?	No		
(iii) Does the decision amend existing or raise new policy issues?	No		
(iv) Is the decision a non-key decision (below £100,000, outside the MO definitions)	Yes		
Is publication still required? (see guidance)	Yes		
Summary: Temporary closure under Section 14(1) of the Road Traffic Regulation Act 1984, of various roads in Bury (listed on attached) from 09/02/21 for a period of 12 months to facilitate carriageway resurfacing works (anticipated duration of works 4 months). Closures will only be implemented as and when required. Local diversions will be signed on site where applicable.			
Options considered:			
Decision: To approve the planned temporary closures as described.			
Decision made by:	Signature:	Date:	

D R Giblin Head of Engineering		06/01/2020
Members Consulted (if applicable) [see note 1 below]		
Cabinet Member		
Lead Member		
Opposition Spokesperson		

Notes

1. Where, in accordance with the requirements of the Officer Delegation Scheme, a Chief Officer consults with the appropriate Cabinet Member they must sign the form so as to confirm that they have been consulted and that they agree with the proposed action. The signature of the Opposition Spokesperson should be obtained if required, to confirm that he/she has been consulted. Please refer to the MO Guidance.
2. **This form must not be used for urgent decisions.**
3. Where there is any doubt, Corporate Directors should err on the side of caution and seek advice from the Council's Monitoring Officer.

BURY COUNCIL
PROPOSED TEMPORARY TRAFFIC CONTROL BY NOTICE
ROAD TRAFFIC REGULATION ACT 1984 SECTION 14(1)

Name and Lengths of Road(s) Affected	1) Alston St, Mitchell St, Woodbank Dr, Bury – full length Stewart St, Bury – Tottington Rd to Mitchell St 2) Walshaw Rd, Bury – Tottington Rd to Fenton St 3) Woodhill Rd, Bury – between no. 1 & no. 85 Woodhill Rd		
Reason for Notice/Order	To facilitate carriageway resurfacing works.		
Nature of Notice/Order	Temporary Closure		
Period of Notice/Order	12 months		
Date of Commencement of Notice/Order	09 February 2021		
Anticipated Duration of Works	4 months		
Is the Emergency Procedure being invoked?	YES/NO Note: For an unforeseen crisis a road may be closed for up to 21 days		
Is a Temporary Order to be made?	YES/NO		
Description of Alternative Route(s)	Closures will only be implemented as and when required. 1) Local diversions will be signed on site where applicable. 2) Via Tottington Rd & Fenton St & vice versa 3) Via Brandlesholme Rd, Hunstanton Dr & Woodhill Rd & vice versa		
Have Notices been Posted?	YES/NO		
Name of Person to be Contacted for Further Information.	Katie Vincent-Mercer Tel: 0161-253-5832		
Emergency Closures - Have the following been informed?	Police	YES/NO	
	Fire	YES/NO	NOT
	Ambulance	YES/NO	APPLICABLE
	TfGM	YES/NO	
	Streetworks	YES/NO	
Recharge Code	211 2031 XDF6233		

Head of Engineering



Date 06/01/2020

METROPOLITAN BOROUGH OF BURY

**ROAD TRAFFIC REGULATION ACT 1984, SECTION 14(1)
THE METROPOLITAN BOROUGH OF BURY
(VARIOUS ROADS, BURY)
TEMPORARY CLOSURE ORDER 2021**

NOTICE IS HEREBY GIVEN that the Council of the Metropolitan Borough of Bury intend in not less than seven days from the date of this notice to make an Order under Section 14(1) of the Road Traffic Regulation Act 1984 and of all other enabling powers, the effect of which will be to prohibit any vehicles from proceeding along:-

- 1) Alston St, Mitchell St, Woodbank Dr, Bury – full length
Stewart St, Bury – Tottington Rd to Mitchell St
- 2) Walshaw Rd, Bury – Tottington Rd to Fenton St
- 3) Woodhill Rd, Bury – between no. 1 & no. 85 Woodhill Rd

The reason for the proposed order is to facilitate carriageway resurfacing work

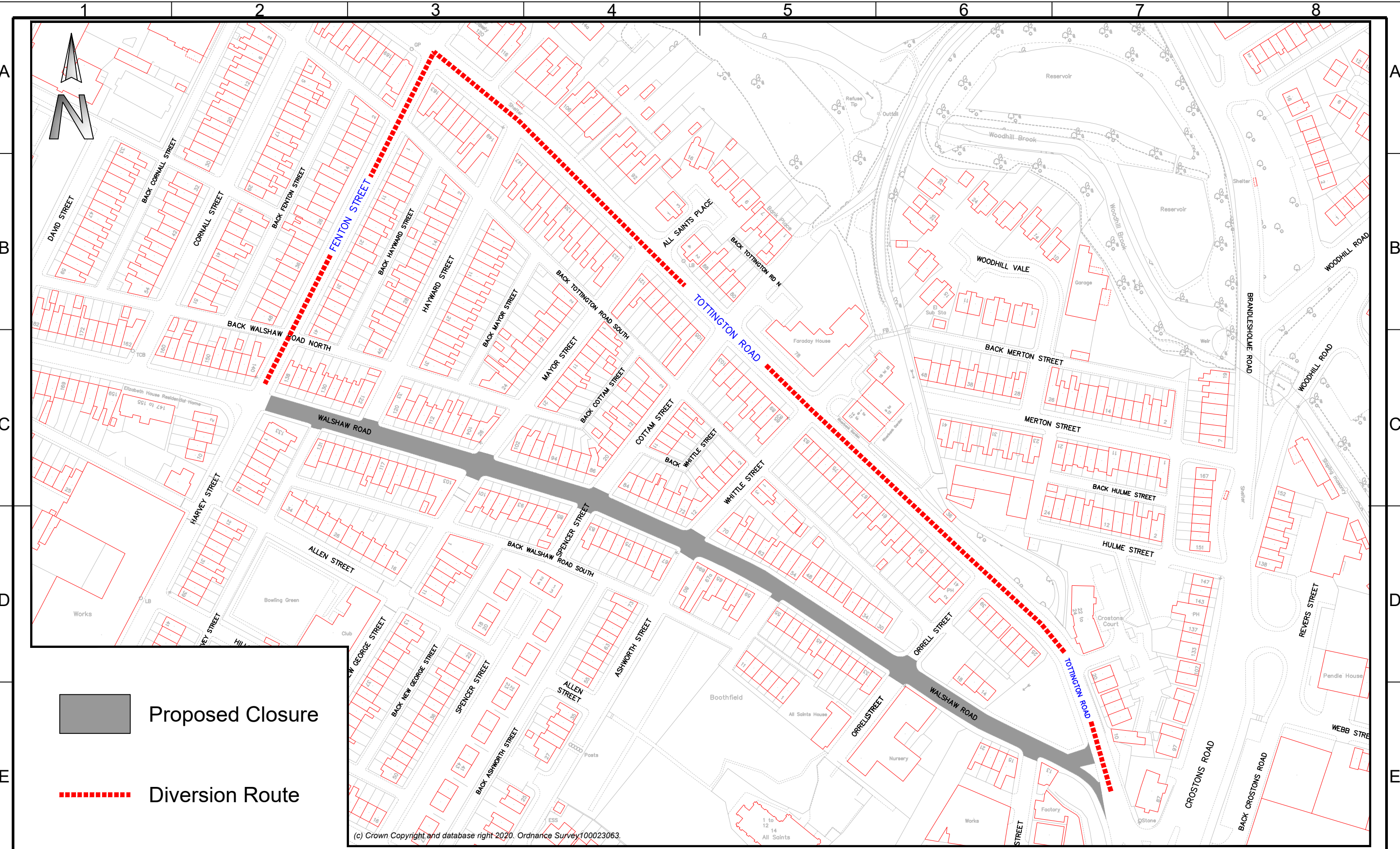
- 1) Local diversions will be signed on site where applicable
- 2) Via Tottington Rd & Fenton St & vice versa
- 3) Via Brandlesholme Rd, Hunstanton Dr & Woodhill Rd & vice versa

The proposed Order will come into operation on 09/02/21 and shall remain in force for a period of up to 12 months, although the anticipated duration of the works is approximately 4 months. Closures will only be implemented as and when required by the works.

Dated 28/01/21

A handwritten signature in black ink, appearing to be a stylized representation of the name "J. J. J." or similar, with a long horizontal stroke extending to the right.

Interim Council Solicitor



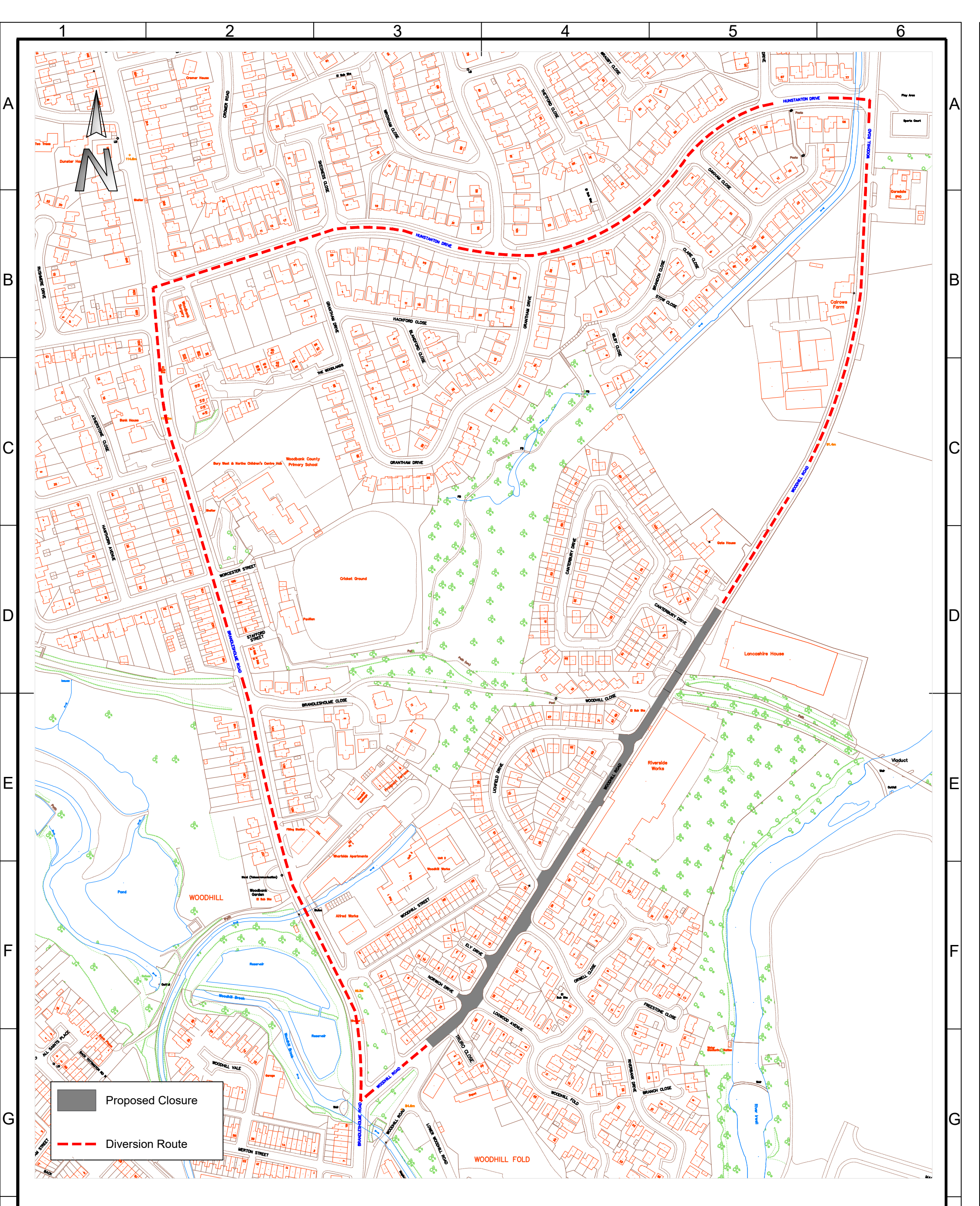
(c) Crown Copyright and database right 2020. Ordnance Survey 100023063.

PHOTOGRAPHIC COPY LIABLE TO DISTORTION IN SCALE

Department of Operations
Engineering Services
3 Knowsley Place, Duke St, Bury BL9 0EJ
Tel: 0161-253-5000 Fax: 0161-253-5794
E-mail: engcon@bury.gov.uk
Internet: www.bury.gov.uk



Project Title		Walshaw Road, Bury Proposed Closure	
Scale	NTS	Date	08.12.20
Drawn by	CB	Checked by	
Drawing No.		Revision	
HS573/Walshaw Diversion			



© Crown Copyright and database right 2020. Ordnance Survey 100023063.

Department of Operations

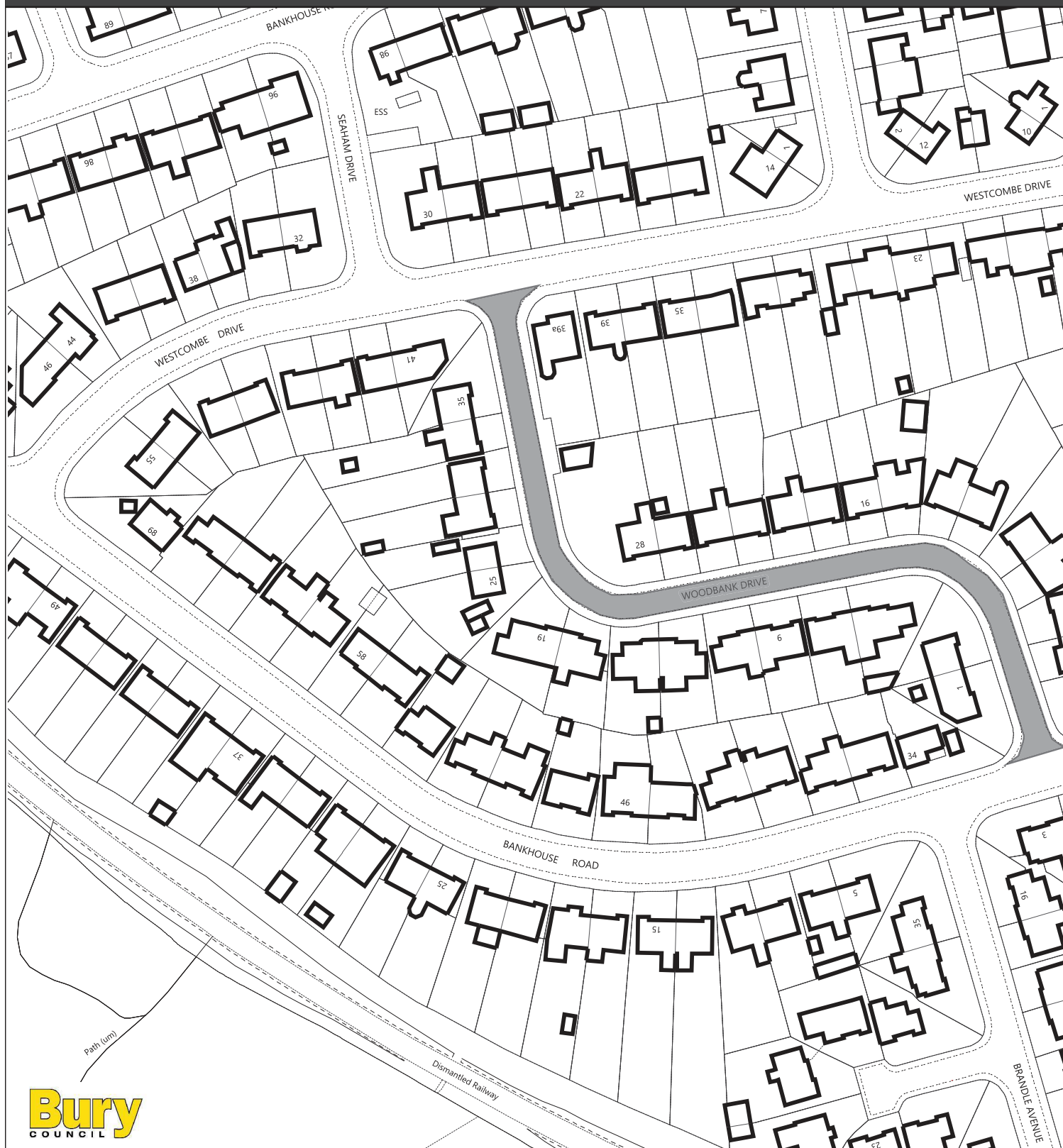
Engineering Services
3 Knowsley Place, Duke St, Bury BL9 0EJ
Tel: 0161-253-5000 Fax: 0161-253-5794
E-mail: engcon@bury.gov.uk
Internet: www.bury.gov.uk



Project Title		Woodhill Road, Bury Proposed Closure	
Scale	NTS	Date	08.12.20
Drawn by	CB	Checked by	
Drawing No.	HS573/Woodhill Diversion		
		Revision	

Woodbank Drive, Bury

Temporary Closure



Production Date: 04 Jan 2021

Scale 1250 when printed at A4

© Bury Council 2021

WML Update 18-07-2017

© Crown Copyright and Database Rights 2021. OS 100023063.

Notes

Stewart St, Mitchell St, Alston St, Bury

Temporary Closure



Production Date: 04 Jan 2021

Scale 1250

when printed at A4

© Bury Council 2021

WML Update 18-07-2017

© Crown Copyright and Database Rights 2021. OS 100023063.

Notes